





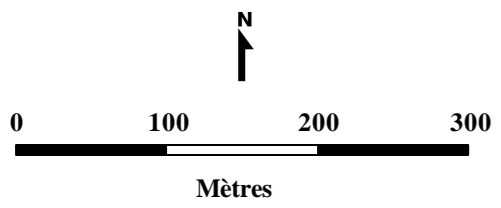
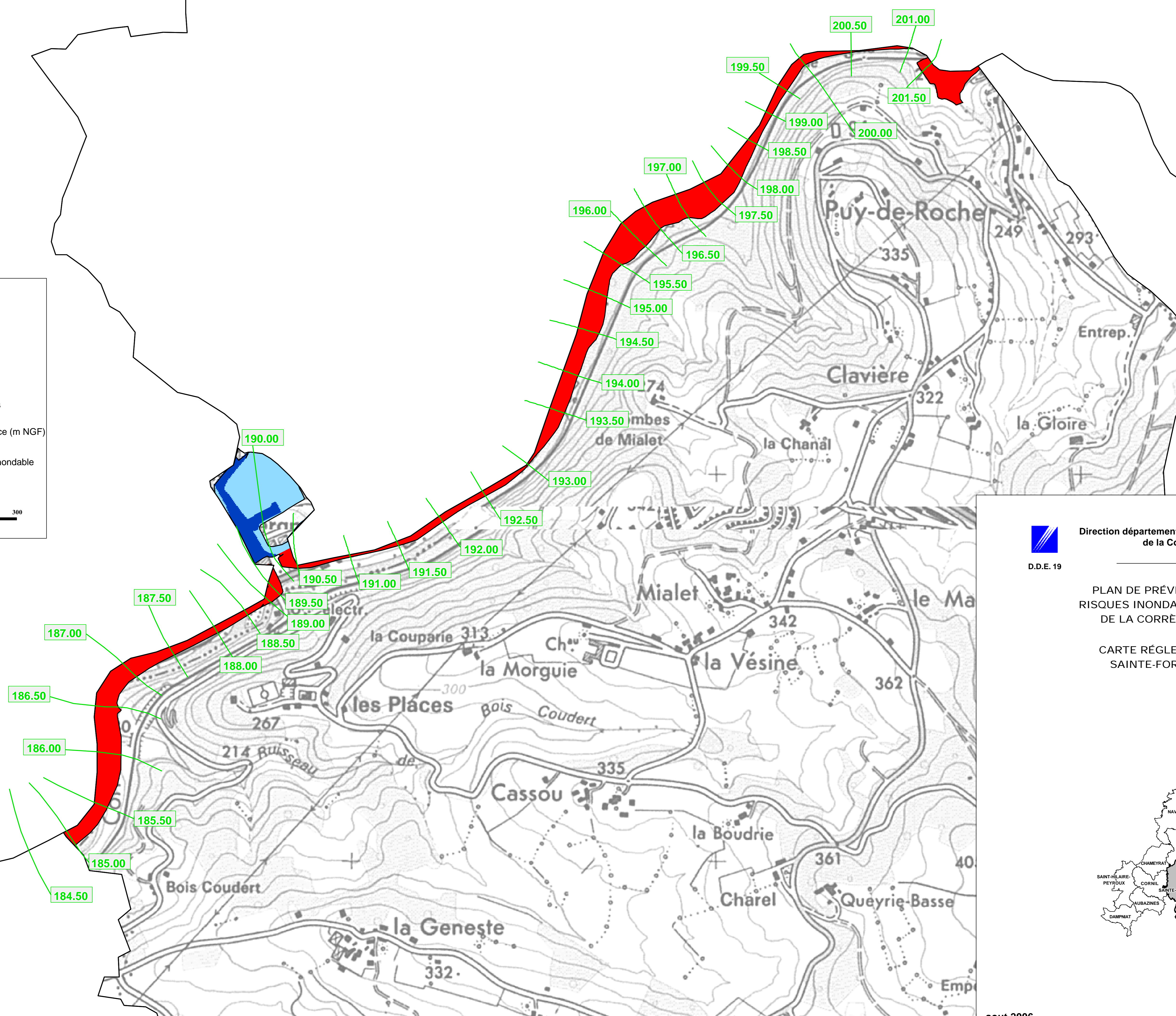


LEGENDE :

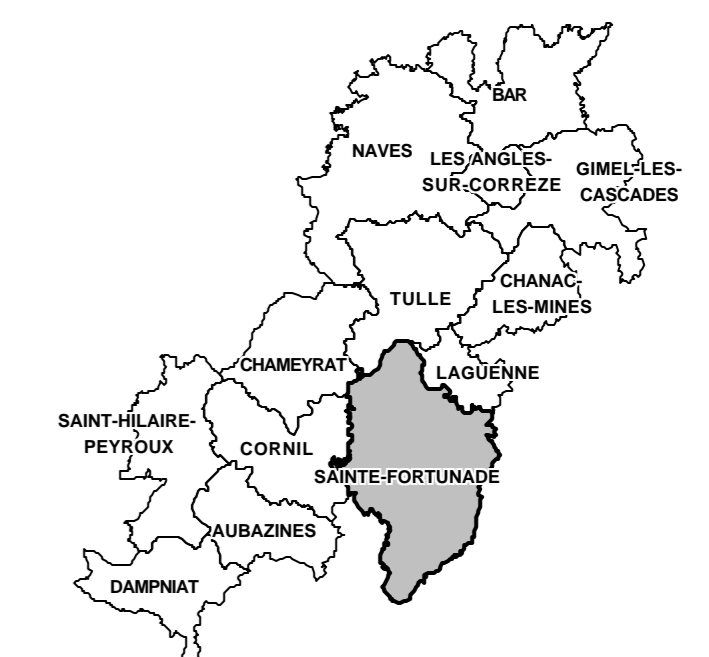
-  Zone rouge
-  Zone bleu foncé
-  Zone bleu clair
-  Profils en travers
-  Cote de référence (m NGF)
-  Limite de zone inondable

 Direction départementale de l'Équipement
de la Corrèze
D.D.E. 19

PLAN DE PRÉVENTION DES
RISQUES INONDATION (P.P.R.I.)
DE LA CORRÈZE AMONT

CARTE RÉGLEMENTAIRE
SAINTE-FORTUNADE



août 2006

