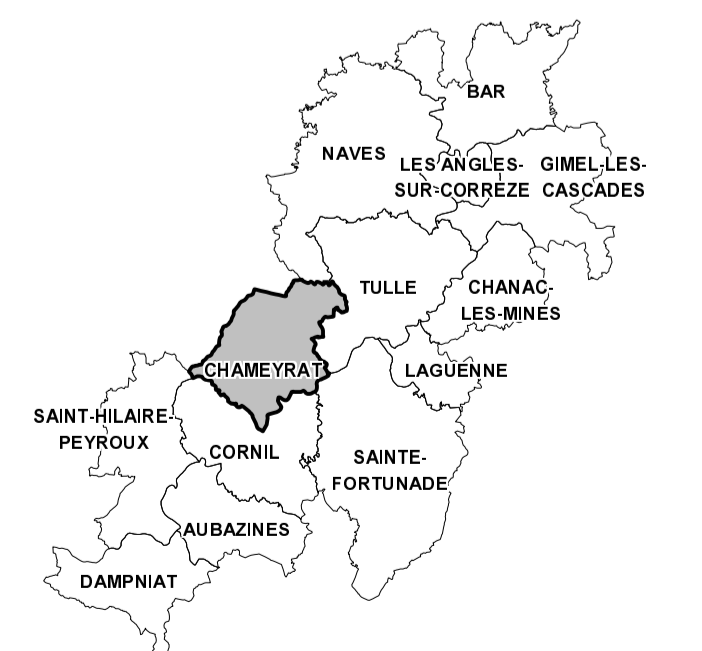







 Direction départementale de l'Équipement
de la Corrèze
D.D.E. 19

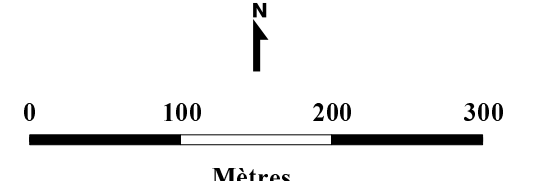
**PLAN DE PRÉVENTION DES
RISQUES INONDATION (P.P.R.I.)
DE LA CORRÈZE AMONT**

**CARTE RÉGLEMENTAIRE
CHAMEYRAT**




LEGENDE :

-  Zone rouge
-  Zone bleu foncé
-  Zone bleu clair
-  Profils en travers
-  Cote de référence (m NGF)
-  Limite de zone inondable



Avril 2005



Gri20138z - Reglement_Chameyrat.wor - FZ