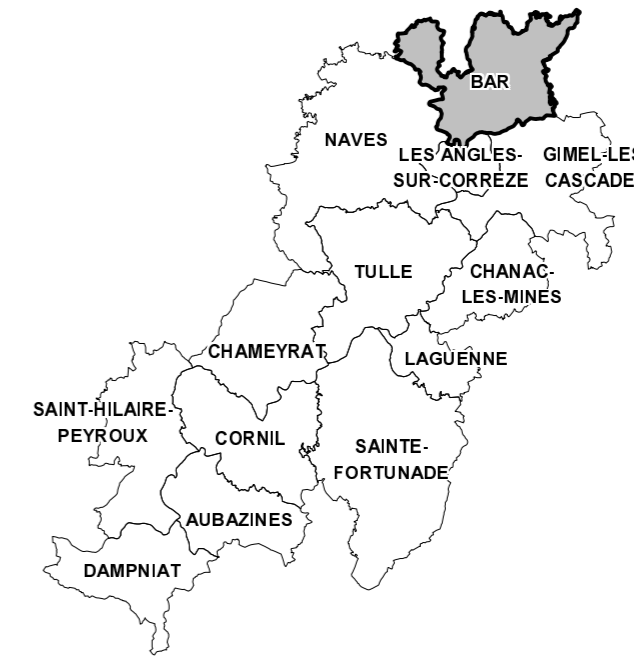


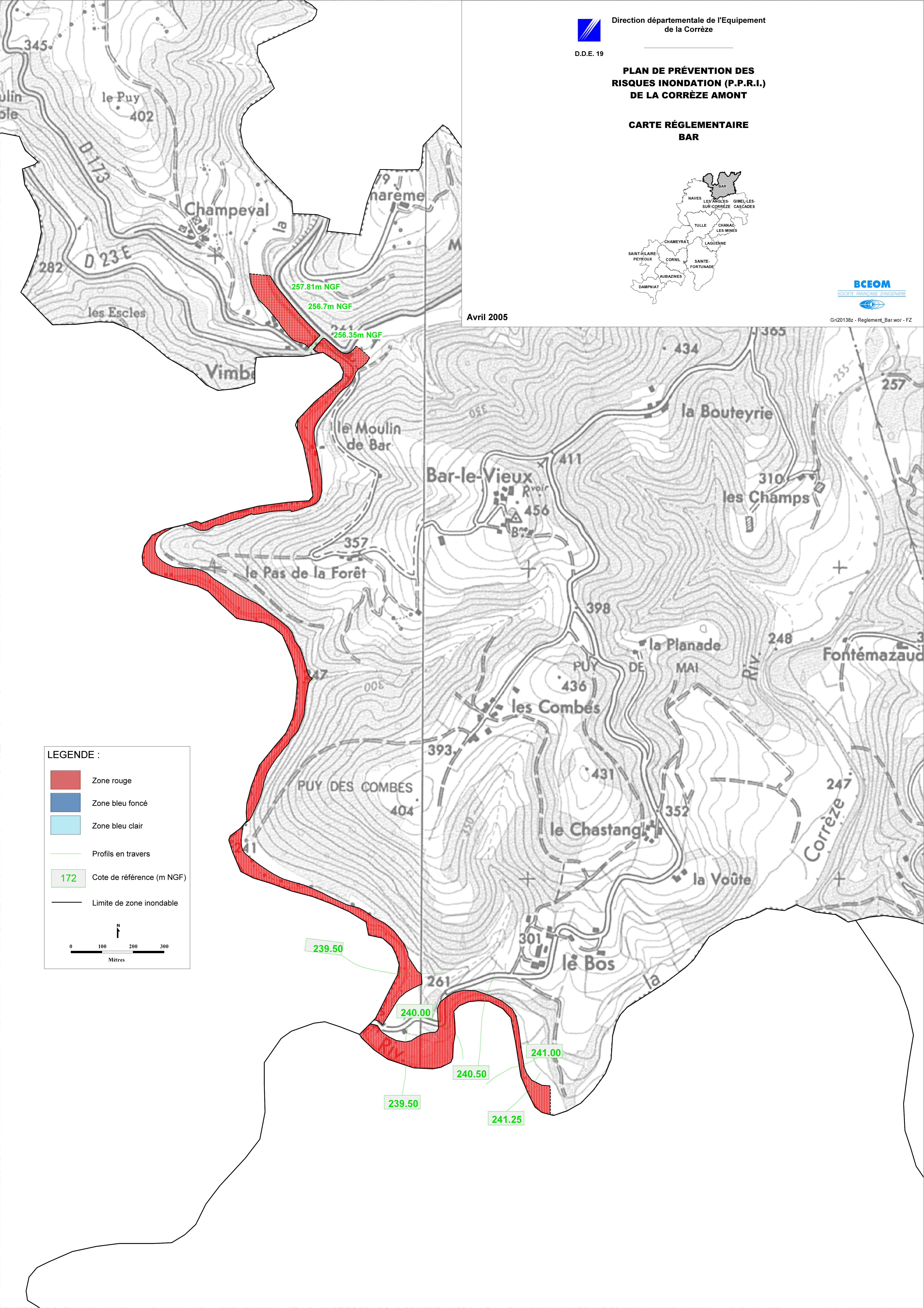


**PLAN DE PRÉVENTION DES
RISQUES INONDATION (P.P.R.I.)
DE LA CORRÈZE AMONT**





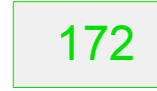

**CARTE RÉGLEMENTAIRE
BAR**



Avril 2005



LEGENDE :

-  Zone rouge
-  Zone bleu foncé
-  Zone bleu clair
-  Profils en travers
-  Cote de référence (m NGF)
-  Limite de zone inondable

